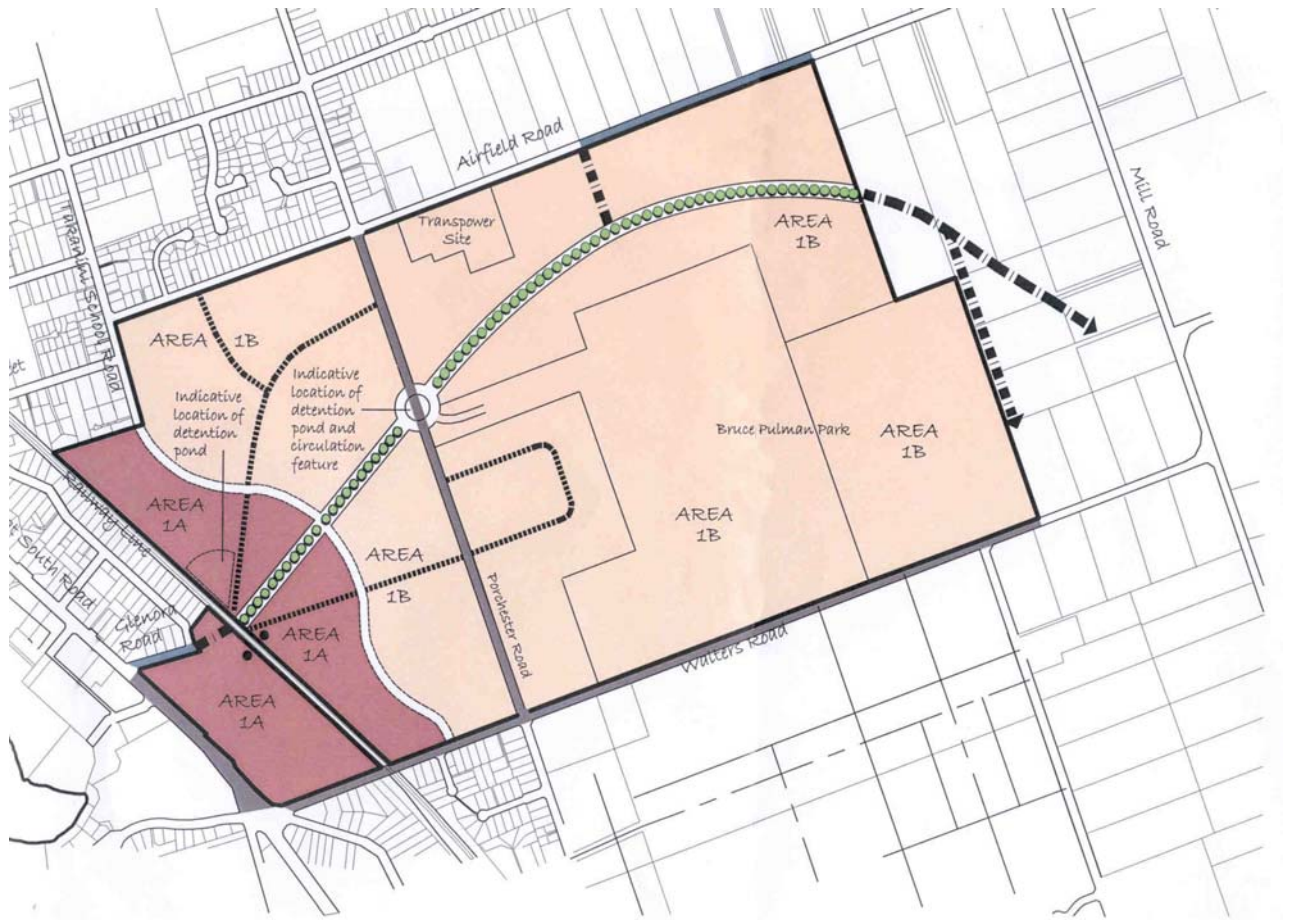









APPENDIX 16A STRUCTURE PLANS



GLENORA STRUCTURE PLAN

KEY:

-  EXISTING PRINCIPAL ROADS
-  PROPOSED FUTURE PRINCIPAL ROADS
-  APPROXIMATE LOCATION OF NEW PRINCIPAL ROAD WITH CENTRAL SWALE
-  APPROXIMATE LOCATION OF NEW COLLECTOR ROAD
-  RESIDENTIAL COLLECTOR ROAD CONNECTIONS (INDICATIVE ONLY)
-  PRINCIPAL ROAD CONNECTION (INDICATIVE ONLY)
-  PROPOSED RAIL STATION AND TRANSPORT INTERCHANGE



-  medium density development
-  lower density development
-  RESERVE reserve
-  green space in road reserve
-  existing principal road (source: glenora structure plan)
-  collector road + probable bus route
-  local road
-  shared off-road cycle/foot path
-  structure plan boundary



MCLENNAN STRUCTURE PLAN

This page intentionally blank
